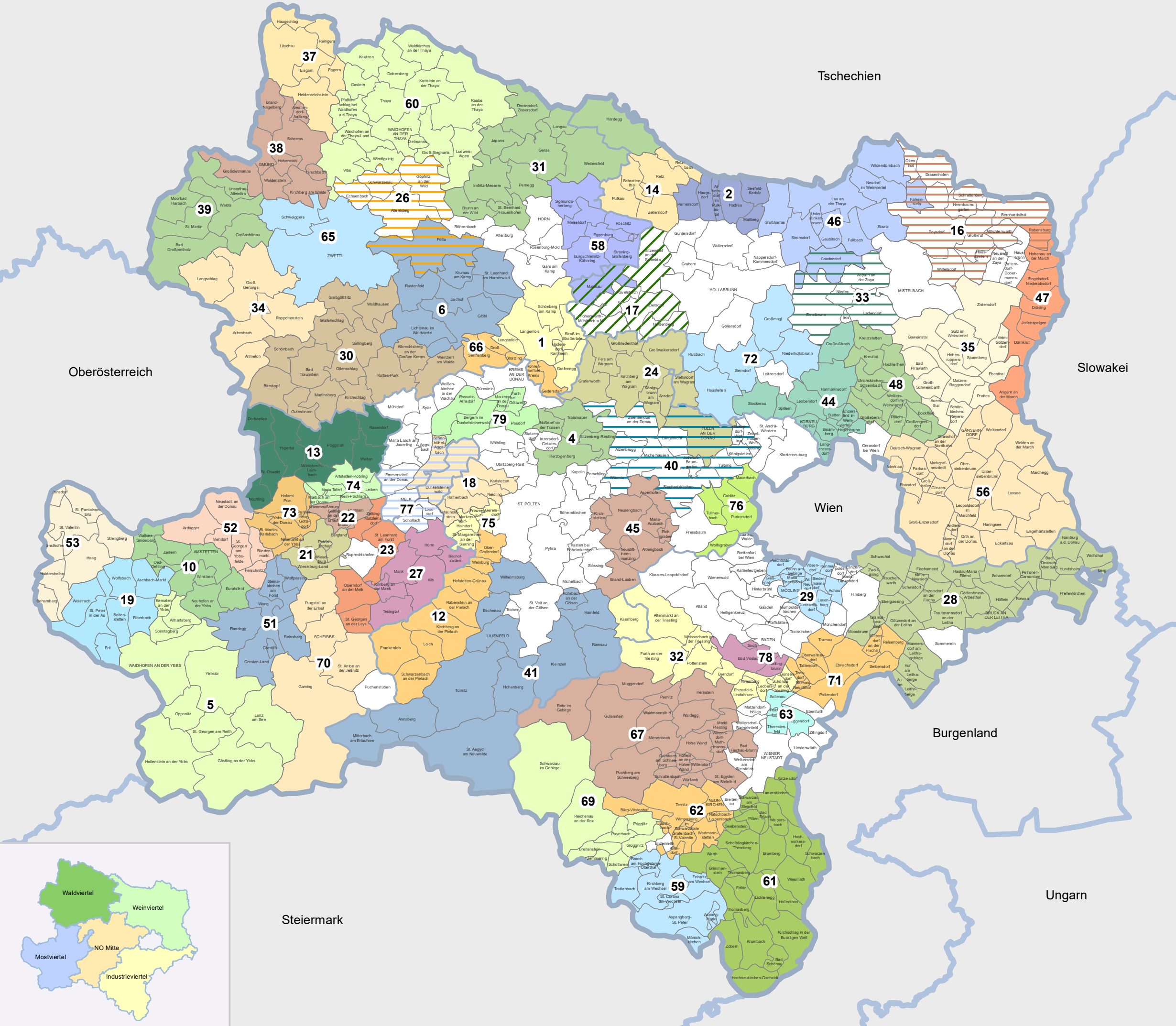
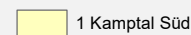
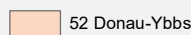
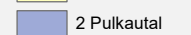
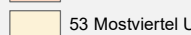
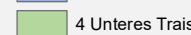


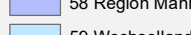
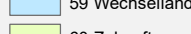

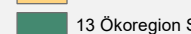
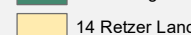
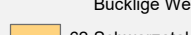
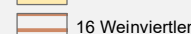
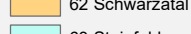
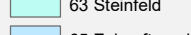
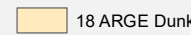
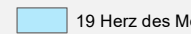
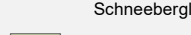
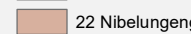
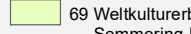
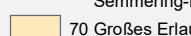
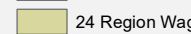
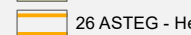
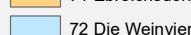
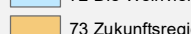
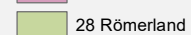
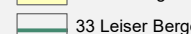
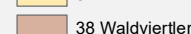
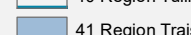
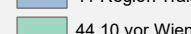
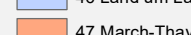
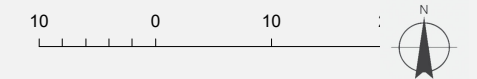


Kleinregionen in Niederösterreich



- | | |
|--|--|
|  1 Kamptal Süd |  52 Donau-Ybbsfeld |
|  2 Pulkautal |  53 Mostviertel Ursprung |
|  4 Unteres Traisental |  56 Region Marchfeld |
|  5 Ybbstal-Eisenstraße |  58 Region Manhartsberg |
|  6 Kampseen |  59 Wechselland |
|  10 Ostarrichi-Mostland |  60 Zukunftsraum Thayaland |
|  12 Pielachtal |  61 Gemeinsame Region Bucklige Welt |
|  13 Ökoregion Südl. Waldviertel |  62 Schwarzatal |
|  14 Retzer Land |  63 Steinfeld |
|  16 Weinviertel Dreiländereck |  65 Zukunftsregion Waldviertel Mitte |
|  17 Landschaftspark Schmidatal - Manhartsberg |  66 Kremstal |
|  18 ARGE Dunkelsteinerwald |  67 Gemeinsame Region Schneebergland |
|  19 Herz des Mostviertels |  69 Weltkulturerbe-Region Semmering-Rax |
|  21 InRegion |  70 Großes Erlaufthal |
|  22 Nibelungengau |  71 Ebreichsdorf |
|  23 Melktal |  72 Die Weinviertel 5 |
|  24 Region Wagram |  73 Zukunftsregion Five4You |
|  26 ASTEG - Herz des Waldviertels |  74 Donautal |
|  27 Hoch6 |  75 GeMaPriMa |
|  28 Römerland Carnuntum |  76 Wir fünf im Wienerwald |
|  29 Möding |  77 Die Kulturregion |
|  30 Waldviertel Kernland |  78 badsooßbrunn |
|  31 TTW Thaya-Taffa-Wild |  79 ARGE Südufer |
|  32 Triestingtal | |
|  33 Leiser Berge | |
|  34 Waldviertel Hochland | |
|  35 Südliches Weinviertel | |
|  37 Waldviertel Nord | |
|  38 Waldviertel StadtLand | |
|  39 Lainsitztal | |
|  40 Region Tullnerfeld | |
|  41 Region Traisen-Gölsental | |
|  44 10 vor Wien | |
|  45 WIR - Wienerwald Initiativ Region | |
|  46 Land um Laa | |
|  47 March-Thaya-Auen | |
|  48 Region um Wolkersdorf | |
|  51 Kleines Erlaufthal | |



Quelle: Verwaltungsgrenzen: Amt d. NÖ Landesregierung
 BEV, 1020 Wien
 Bearbeitung: Mag. Radinger, Abteilung Raumordnung und Gesamtverkehrsangelegenheiten
 Datum: August 2024

Vervielfältigung nur mit Genehmigung des Urhebers